






Area of Focus:



NPDES Phase II Stormwater Program
Automatically Designated MS4 Areas
Haverhill, Massachusetts

-  Haverhill Town Boundary
-  Regulated Area (2000 Urbanized Area)

Town Population: 58,969
Regulated Population: 57,214



0 0.6 1.2 1.8 Miles

Data Sources: Urbanized Areas from US Census Bureau (2000). Political boundaries from MassGIS. Hydrography from NHD. Transportation data from GDT at 1:24,000. Map Created: 10/4/02; US EPA- New England GIS Center L:/projects/stormwater/phase2/matowns/new/